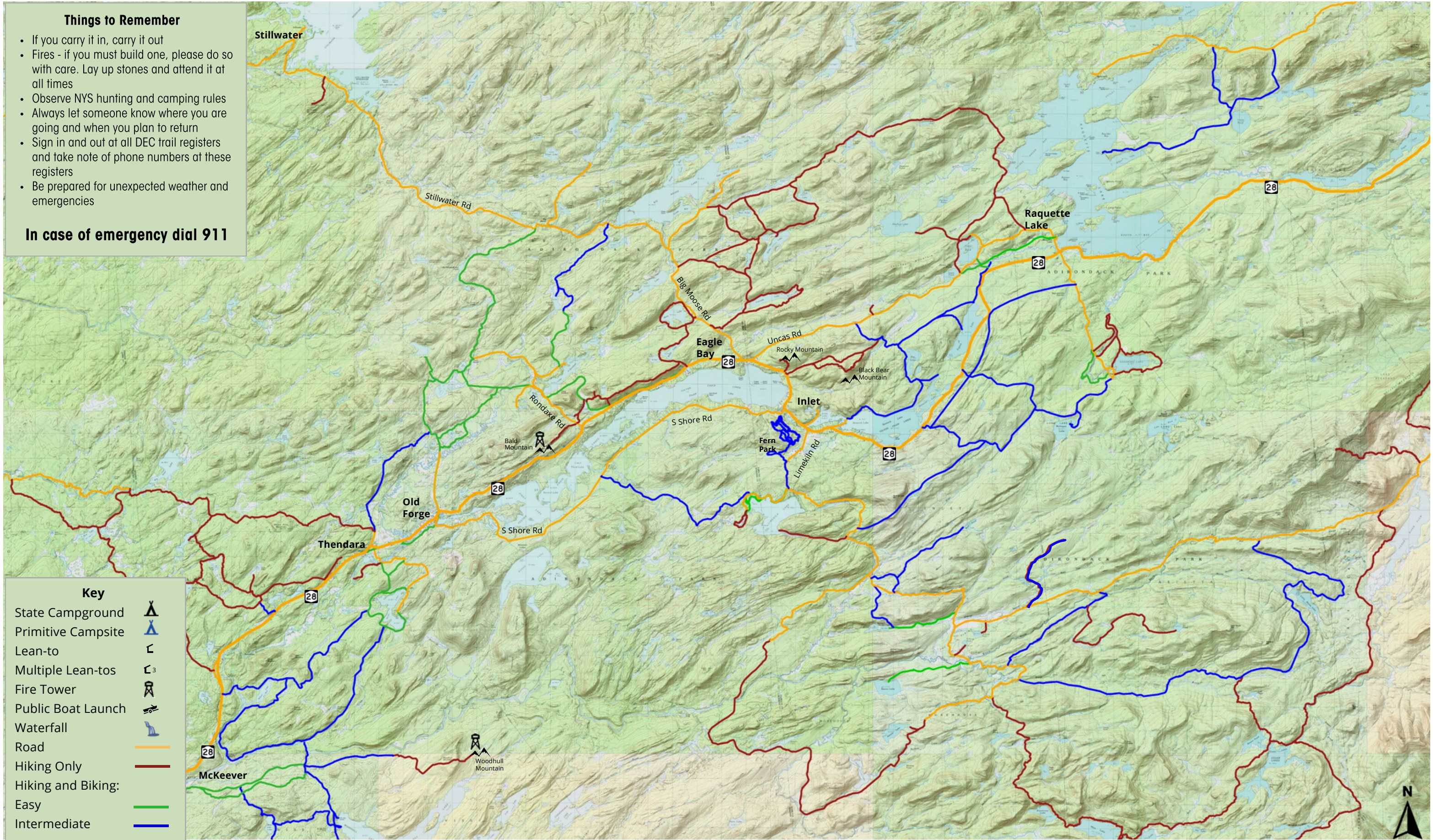


INLET AREA RECREATION MAP













Things to Remember


- If you carry it in, carry it out
- Fires - if you must build one, please do so with care. Lay up stones and attend it at all times
- Observe NYS hunting and camping rules
- Always let someone know where you are going and when you plan to return
- Sign in and out at all DEC trail registers and take note of phone numbers at these registers
- Be prepared for unexpected weather and emergencies

In case of emergency dial 911



Key

- State Campground 
- Primitive Campsite 
- Lean-to 
- Multiple Lean-tos 
- Fire Tower 
- Public Boat Launch 
- Waterfall 
- Road 
- Hiking Only 
- Hiking and Biking: 
- Easy 
- Intermediate 



The trails on this map are approximate. It is not intended for navigational purposes. Trail maps are available for purchase at local businesses.